







































































Census of Romania for the Year 1930: Storojineț Department (Jewish Population)

POPULATION BY DEPARTMENTS, TOWNS, DISTRICTS, VILLAGES	TOTAL POPULATION	Nativity (Race) Jewish	%	Mother Tongue Yiddish	Religion Mosaic		GPS Coordinates N,E	Google Maps
Total Population of the Department of STOROJINEȚ	169.894	15.322		13.694	15.397			
Percentage	100,0	9,0		8,1	9,1			
Total Urban Population (Towns)	18.830	6.002		5.182	6.004			
Percentage	100,0	31,9		27,5	31,9			
Orașul Storojineț	8.695	2.480	28,5	1.705	2.482		48.1587156,25.7150996	Storozhynets'
Orașul Vășcăuți-pe-Ceremuș	6.336	856	13,5	845	856		48.3755187,25.5005979	Waschkiwzi
Orașul Vijița	3.799	2.666	70,2	2.632	2.666		48.245218,25.1822294	Wyschnyzja
Total Rural Population (Districts)	151.064	9.320		8.512	9.393			
Percentage	100,0	6,2		5,6	6,2			
Plasa Ceremușului	44.489	3.208	7,2	2.906	3.212			
Plasa Flondoreni	70.447	3.574	5,1	3.217	3.638			
Plasa Răstoacelor	36.128	2.538	7,0	2.389	2.543			
I. Plasa Ceremușului (Villages)	44.489	3.208		2.906	3.212			
Percentage	100,0	7,2		6,5	7,2			
Banila-pe-Ceremuș	4.791	517	10,8	387	517		48.3580935,25.3509802	Banyliv
Bărbești	2.016	78	3,9	75	78		48.3495565,25.6060905	Brusnytsya
Bobești	2.332	35	1,5	38	38		48.263899,25.6877995	Bobivtsi
Broscăuții-Noui	1.646	68	4,1	66	68		48.238931,25.6972929	Novi Broskivtsi
Broscăuții-Vechi	3.053	115	3,8	112	115		48.2400255,25.7419401	Stari Broskivtsi
Carapciu-pe-Ceremuș	5.318	290	5,5	290	290		48.3230149,25.4534551	Karapchiv
Căbești	978	120	12,3	120	120		48.2748514,25.6636659	Yaseny
Călinești	1.086	24	2,2	24	24		48.3459164,25.58533	Kal'nivtsi
Costești	2.265	274	12,1	197	274		48.2797415,25.644458	Kostyntsi
Drăcineț	3.902	232	5,9	231	232		48.3165035,25.7004075	Drachyntsi
Hlînița	2.190	140	6,4	134	140		48.331935,25.7040309	Hlynytsya

Mălinești-pe-Ceremuș	297	0	0,0	0	0		48.3143705,26.3355564	Malynivka
Slobozia-Banilei	1.157	162	14,0	140	162		48.3856215,25.425524	Sloboda-Banyliv
Stăneștii-de-Jos-pe-Ceremuș	3.773	622	16,5	589	622		48.303142,25.553276	Nyzhni Stanivtsi
Stăneștii-de-Sus-pe-Ceremuș	2.145	35	1,6	6	35		48.284203,25.5844061	Verkhni Stanivtsi
Vilaucea	3.604	319	8,9	320	320		48.333711,25.3752099	Korytne
Voloca	917	9	1,0	9	9		48.19465,25.942783	Voloka
Zamostea	1.945	129	6,6	129	129		48.3515685,25.421892	Zamostya
Zeleneu	1.074	39	3,6	39	39		48.354416,25.6423981	Zeleniv
II. Plasa Flondoreni (Villages)	70.447	3.574		3.217	3.638			
Percentage	100,0	5,1		4,6	5,2			
Adâncata	5.438	235	4,3	232	263		48.08968,25.9284555	Hlyboka
Banila-pe-Siret	6.845	687	10,0	660	688		48.1100401,25.4929015	Banyliv-Pidhirnyi
Budeniț	1.063	8	0,8	8	8		48.0849225,25.652383	Budenets'
Carapciu-pe-Siret	1.636	55	3,4	42	61		48.090147,25.8471479	Karapchiv
Cireș	1.379	106	7,7	97	106		48.0977001,25.6107585	Cheresh
Ciudeiu	3.777	568	15,0	551	570		48.0482325,25.603951	Chudei
Comărești	1.907	62	3,3	40	65		48.1952155,25.5775375	Komarivtsi
Corcești	1.595	65	4,1	58	65		48.0113244,25.7765221	Korchivtsi
Crasna-Ilschi	3.215	97	3,0	82	97		48.0147795,25.5656326	Krasnojilsk
Crasna Putnei	1.937	160	8,3	160	160		48.0147795,25.5656326	Krasnojilsk
Crăsnișoara-Nouă	768	6	0,8	6	6		48.0654635,25.5460165	Nova Krasnoshora
Crăsnișoara-Veche	1.584	4	0,3	0	4		48.038325,25.5290611	Stara Krasnoshora
Cupca	2.130	71	3,3	69	71		48.043946,25.7819909	Kupka
Davideni	4.190	99	2,4	89	99		48.1374401,25.544555	Davydivka
Dumbrava-Roșie	777	0	0,0	0	0		48.1365389,25.9384421	Chervona Dibrova
Igești	2.861	100	3,5	94	100		48.02448,25.6527509	Yizhivtsi
Iordănești	2.127	99	4,7	96	99		48.097727,25.806298	Yordaneshty

Jadova	3.458	468	13,5	464	468		48.1981735,25.5097546	Stara Zhadova
Jadova-Nouă	1.895	50	2,6	46	50		48.2290975,25.5365949	Nova Zhadova
Mesteceni	890	82	9,2	74	82		48.1100401,25.4929015	Banyliv-Pidhirnyi
Mihuceni	896	8	0,9	0	8		48.1157706,25.9740369	Mykhailivka
Panca	2.542	25	1,0	21	25		48.1736015,25.6479589	Panka
Pătrăuții-de-Jos	2.771	111	4,0	40	111		48.0312214,25.7173945	Nyzhni Petrivtsi
Pătrăuții-de-Sus	2.735	130	4,8	102	138		48.0705996,25.713634	Verkhni Petrivtsi
Petriceni	4.420	75	1,7	32	75		48.05029,25.8938035	Petrychanka
Prisăcăreni	1.083	25	2,3	16	29		48.088985,25.8780046	Prosokyrany
Ropcea	2.791	84	3,0	47	91		48.1174836,25.7593903	Ropcha
Slobozia-Comăreștilor	1.668	38	2,3	38	43		48.2240465,25.6314504	Sloboda-Komarivtsi
Suceveni	1.021	33	3,2	33	33		48.056567,25.8359445	Sucheveny
Trestiana	1.048	23	2,2	20	23		48.092719,25.9658776	Dymka
III. Plasa Răstoacelor (Villages)	36.128	2.538		2.389	2.543			
Percentage	100,0	7,0		6,6	7,0			
Bahna	1.319	0	0,0	0	0		48.2243255,25.231037	Bahna
Berhomete-pe-Siret	7.369	979	13,3	940	979		48.1580569,25.3388683	Berhomet
Catrineni	381	0	0,0	0	0		48.2188415,25.2741955	Chereshen'ka
Cionohuzi	1.130	21	1,9	19	21		48.2705545,25.2275756	Chornohuzy
Cireșel	723	0	0,0	0	0		48.2188415,25.2741955	Chereshen'ka
Ispas	5.168	143	2,8	137	143		48.298631,25.2730287	Ispas
Lucavățul-de-Jos	3.794	215	5,7	202	215		48.197175,25.423379	Lukivtsi
Lucavățul-de-Sus	2.379	271	11,4	239	276		48.197175,25.423379	Lukivtsi
Măreniceni	944	25	2,6	25	25		48.1226876,25.0479694	Marynychy
Mega	738	19	2,6	15	19		48.158224,25.4140905	Velyke
Mihova	2.701	243	9,0	243	243		48.150871,25.3898129	Myhove
Milie	2.398	197	8,2	197	197		48.3273255,25.2834864	Milijeve

Pătrășeni	582	4	0,7	4	4			
Răstoace	2.160	71	3,3	40	71		48.1672275,25.1271339	Roztoky
Revna-pe-Ceremuș	638	49	7,7	46	49		48.335037,25.7970939	Revne
Șipotetele-pe-Siret	879	36	4,1	36	36		48.0120527,25.2865572	Dolischnij Schepit
Vijnicioara	1.620	227	14,0	208	227		48.212258,25.1854566	Vyzhenka
Zahariceni	1.205	38	3,2	38	38		48.2084345,25.1260284	Pidzakharychi